

## Environmental Services Unit Report October 2017

### Litter Warden Statistics

There were a total of 11 Fines issued by the area based Litter Wardens in the Central Area for littering offences in the period 1<sup>st</sup> September 2017 – 30<sup>th</sup> September 2017

**341 Streets were inspected**  
**512 Dumped bags were removed**  
**334 Dumped bags were investigated**  
**18 Dumped or wrongly presented bags were labelled with warning stickers**

### Quarterly Comparison 2017

Month	Streets Inspected	Bags removed	Bags Investigated	Bags Stickered	Fines Issued
June	229	530	546	75	21
July	156	365	388	27	14
Aug	205	500	492	25	22
Sep	341	512	334	18	11






### Quarterly Comparison 2016

Month	Streets Inspected	Bags removed	Bags Investigated	Bags Stickered	Fines Issued
June	194	533	535	103	19
July	204	465	467	87	12
Aug	191	447	447	138	10
Sep	223	484	470	158	42

### Litter Hotline/CRM

In the period 1<sup>st</sup> Sep – 30<sup>th</sup> Sep 2017, **286** incidents were reported via Litter Hotline/CRM for central area.

#### **Incidents - Central Area Office**

Group Name	Sr Type	Count of Incidents
Central Area Office	Abandoned Bicycles or Trolleys	1 
	Bonfire Materials	2 
	Community Cleanups	2 
	Illegal Dumping	273 
	Report Graffiti	8 
<b>Grand Total</b>		<b>286</b>

## **Graffiti Removal**

**Graffiti has been removed from the following areas using our Corporate Contractor from 1<sup>st</sup> September – 30<sup>th</sup> September 2017**

Great Strand Street, D.1  
Ryders Row, D.1  
North Great George's Street, D.1  
Amien Street, D.1  
William Place Upper, D.1  
Seaview avenue, D.3  
Jones's Road, D.3  
Church Road, D.3  
Western Way, D.7  
Infirmary Road, D.7  
Halliday Square, D.7

**Graffiti has been removed from the following areas using our Waste Management Services from 1<sup>st</sup> September – 30<sup>th</sup> September 2017**

Hardwicke Lane, D.1  
Ryders Row, D.1  
North Strand Road, D.1  
Portland Row, D.1  
Summerhill, D.1  
Ballybough Road, D.3  
Saint James's Avenue, D.3  
Poplar Row, D.3  
East Wall Road, D.3  
Church Road, D.3  
West Road, D.3  
Ossory Road, D.3  
Clonliffe Road, D.3  
NCR, D.7

**Graffiti has been removed from the following areas using our Probation Services from 1<sup>st</sup> September – 30<sup>th</sup> September 2017**

Lower Sean Macdermott Street, D.1  
Killarney Street, D.1  
Springgarden Street, D.3  
Saint Patricks Avenue, D.3

## **City Neighbourhood Central Area overall results 2017**

Central Area is very proud to announce the results of the City neighbourhood competition 2017

Senior Citizens Complex 2nd place Ballybough Court Voluntary Group  
1-150 2<sup>nd</sup> Place Kirwin Street Cottages resident association  
Over 151 Houses Infirmary Road and District Environmental Group  
Flat Apartment Complex 2<sup>nd</sup> place Strand Apartments Dublin 3  
Best Urban Village 2<sup>nd</sup> Place Manor Street/Stoneybatter traders Association  
Best Garden Winner East Wall Mens Shed  
Community Environment Initiative Mud Island Community Group



East Wall Mens Shed



Mud Island Community

### **Halloween 2017**

A Meeting was held on Friday 29<sup>th</sup> September with the Waste Management, Public Domain Unit.

All reports of stockpiles of bonfire materials should be made to the Central Area Litter Hotline at 1800 248 348 or to [litter.central@dublincity.ie](mailto:litter.central@dublincity.ie)

The customer service centre will also be facilitating reporting of bonfire materials at 222 2222 or [customerservices@dublincity.ie](mailto:customerservices@dublincity.ie) .

**On call arrangements for the immediate lead up to Halloween will be circulated to Councillors in the week prior to Halloween.  
Central Area will be on call over the weekend leading up to the festive period will start 28<sup>th</sup> October to halloween night itself.**

### **Dorset Street anti dumping pilot project**

Central area and waste management have secured funding from Department of Communications, Climate Action and Environment.

Dorset Street, Dublin 1 was selected as a high profile dumping area. The street is a main arterial route to and from the city and the airport. It suffers by the fact that the residential aspect of the street is largely comprised of small flat units above shops and waste bags are used rather than wheelie bin collections due to lack of storage space. Central area and waste management coordinated the installation of the CCTV and the collating of information from the footage obtained over 2 week periods to monitor 4 distinct sections of the street.

Dublin City council will work with Dubhlinn (Dorset Street Business) in a effort to gain cooperation to combat the illegal dumping.

A full report will be compiled for Area Committee in due course.

**John McPartlan**

**Public Domain Enforcement Officer**